



Bannock County
GIS Department
 Current as of: 12/20/2018







Recreation Maps

EVEN Year Layout



0 100 200 400 600 Feet

Wellness Complex

- | | | | |
|---|--------------------|---|--------------------------|
| 01. | Multi-use Fields | 14. | Box Office & Concessions |
| 02. | Championship Field | 15-16. | Concessions |
| 03-06. | Pavilion | 17. | Beach |
| 07. | Playground | 18. | Amphitheatre |
| 08-12. | Restrooms | 19. | Basketball Court |
| 13. | Sand Volleyball | 20-22. | Parking |
|  | Biking Trails |  | Site Boundary |
|  | Walking Trails |  | Bus / Trailer Parking |

